



☐ Redstart

The Apteekrimägi Hill

In 1882, as a result of a collective search organised by the people of Otepää, pharmacist Jürvelson, who worked at Otepää's first apothecary, was found poisoned under a large tree. An unhappy marriage was believed to be the reason for the suicide. This is the origin of the hill's name.

The northern part of the area has a very articulated relief, with medium and large hillocks with an irregular surface. The greatest absolute altitude is 170.3 m, and the relative altitude in relation to the western foothill is 45 m.

A 26-m triangulation tower was built on the Apteekrimägi Hill in 1934. A 20-m ski jump ramp was built in 1938. A 40-m ski jump ramp with an artificial cover was constructed in 1953.

The forest path of the Apteekrimägi

The forest path of the Apteekrimägi (Apothecary's Hill) is a marked 4-km circle with a varied relief, suitable for forest jogging or walking.

The Apteekrimägi is covered with a mixed forest rich in species, which is characteristic of the entire preserve. The forest is inhabited by birds that are typical of a copse, such as the common buzzard, the raven, the tawny owl, the spotted nutcracker, the black woodpecker and the hazel grouse.



enterprise estonia
ettevõtluse arendamise sihtasutus

More information about nature:

Riiklik Looduskaitsekeskus
Põlva-Valga-Võru regioon
Kolga tee 28, Otepää
67405 Valgamaa
Tel: 765 5876

Compilers: Margit Turb, Tarmo Evestus

Photos: Margit Turb, Tiina Tasa

Layout: OÜ Bubo
















Composing of the booklet is financed by: EAS

Printed: AS Tiip, 2006



Apteekrimägi Forest Path

Legend

-  Surfaced road
-  Gravel road
-  Stream, ditches
-  Building
-  Forest
-  Arable land, grassland
-  Lake
-  Bog
-  Information board
-  Beach
-  Playground
-  Recreation ground
-  Apteekrimäe Forest Path
-  Otepää-Kääriku Hiking and Cycling Trail
-  Tartu Marathon Trail

0 500 m

